











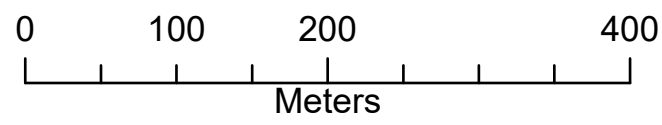
**VILLAGE OF FRUITVALE**  
**Zoning Map**  
 Office Consolidation  
 Schedule A to Bylaw 846, 2013  
 Adopted October 6, 2014

**Legend**

-  Village of Fruitvale
-  RU1 - Single and Two Family Housing
-  RU2 - Small Lot Single and Two Family Housing
-  RM1 - Low Density Multiple Housing
-  RM2 - Medium Density Multiple Housing
-  RM2D - Medium Density Housing/Duplex Mountain Side
-  RMP - Mobile Home Park
-  RD1 - Village Centre Downtown Residential Housing
-  RMU - Residential Mixed Use
-  C1 - Village Centre Commercial
-  C2 - Highway Commercial
-  RLP1 - Rural Large Parcel 1
-  RR1 - Rural Residential 1
-  I1 - General Industrial
-  P1 - Public Park and Open Space
-  P2 - Administration, Public Service and Assembly
-  P3 - Utilities

**BYLAW AMENDMENTS**

- Bylaw 869, 2016
- Bylaw 896, 2018
- Bylaw 931, 2021



Scale: 1:5,000  
 (1 cm = 50 m)

Created by the RDKB  
 Cadastral Base Updated to: August 2025  
 Plot Date: August 22, 2025 Plot Size: 20 x 26 inches

