

VILLAGE OF FRUITVALE















Zoning Map

Office Consolidation
Schedule A to Bylaw 846, 2013
Adopted October 6, 2014

Legend

 Village of Fruitvale

Zone Name

-  RU1 - Single and Two Family Housing
-  RU2 - Small Lot Single and Two Family Housing
-  RM1 - Low Density Multiple Housing
-  RM2 - Medium Density Multiple Housing
-  RMP - Mobile Home Park
-  RMU - Residential Mixed Use
-  C1 - Village Centre Commercial
-  C2 - Highway Commercial
-  RLP1 - Rural Large Parcel 1
-  RR1 - Rural Residential 1
-  I1 - General Industrial
-  P1 - Public Park and Open Space
-  P2 - Administration, Public Service and Assembly
-  P3 - Utilities

MAP AMENDMENTS:
None to date



0 100 200 400
Meters

Scale 1:5,000
(1 cm = 50 m)



Cadastral Base Updated to: September 2014
Plot Date: November 7, 2014

Plot Size: 33 x 28 in
Document Path: P:\GIS\SRD\MapDocuments\Fruitvale\Zoning\Current\Version_Bylaw846\Fruitvale_Zoning846_CurrentOct30_2014.mxd

